

Secretaria de Meio Ambiente e Desenvolvimento Sustentável - SEMAD

Centro de Informações Meteorológicas e Hidrológicas do Estado de Goiás - CIMEHGO

Sala de Situação de Monitoramento de Riscos e Desastres Naturais

Visite: <https://www.meioambiente.go.gov.br/cimehgo> ou <https://www.cimehgo.meioambiente.go.gov.br/>

 @cimehgo.semad

Boletim nº: 0088

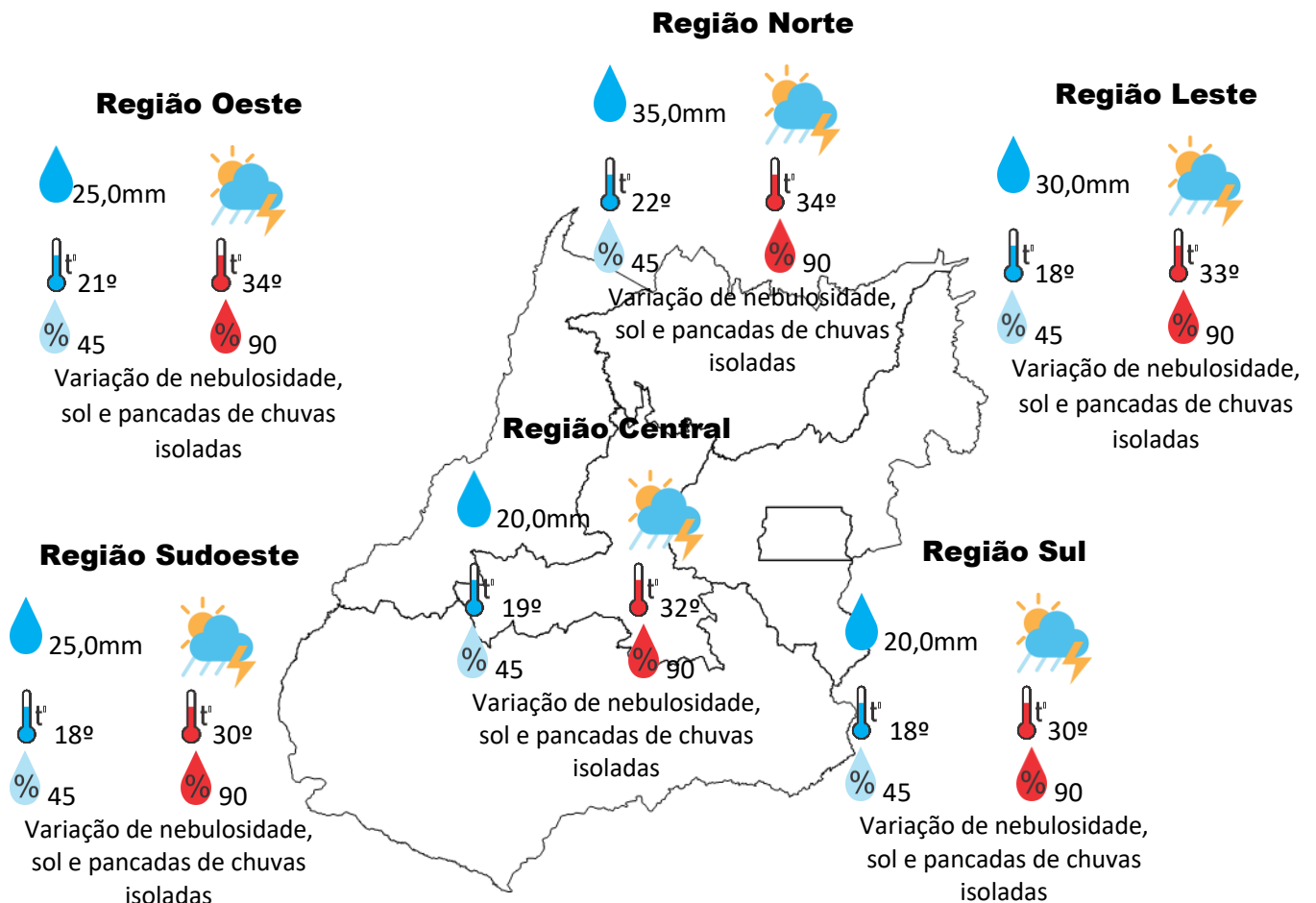
Elaborado na data: 13/04/2022

Previsão para data: 14/04/2022

Informações do Tempo para o Estado

Quinta-feira o avanço de uma frente fria vinda do sul do país e que avança pela região sudeste do Brasil, começa a favorecer a formação de áreas de instabilidade em Goiás, com isso teremos de pancadas de chuvas isoladas que podem vir acompanhadas com rajadas de vento e raios.

Capital: variação de nebulosidade, sol e possibilidade de pancadas de chuvas isoladas a temperatura máxima podendo chegar aos 30°C e umidade relativa do ar variando entre 45% a 95%, o nascer do sol será às 06:25hs e o pôr do sol às 18:09hs.



Previsão para alguns municípios:

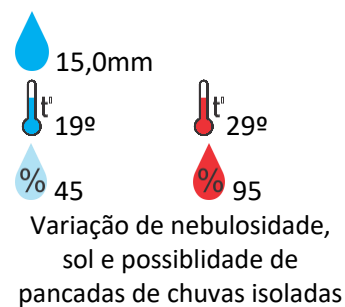
Porangatu



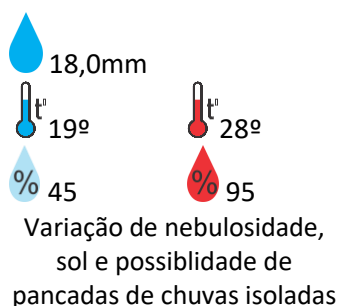
Catalão



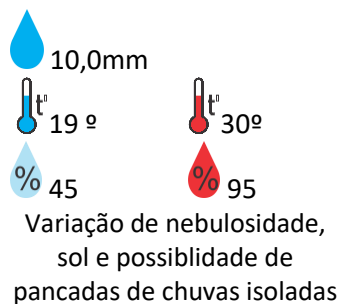
Jataí



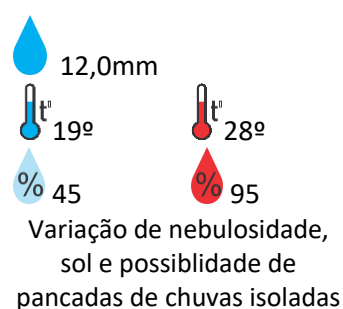
Rio Verde



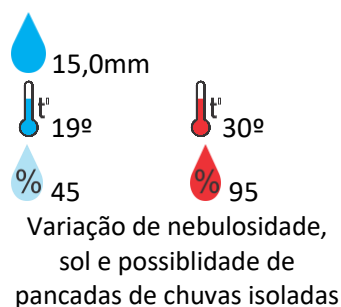
Luziânia



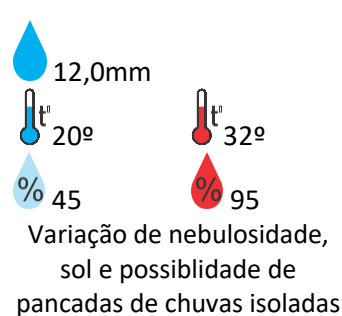
Anápolis



Goiânia



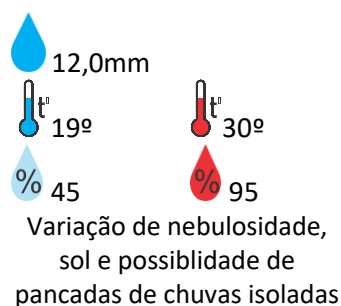
Itumbiara



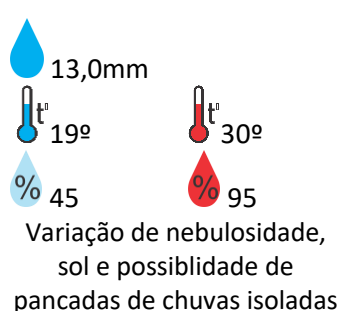
Ouvidor



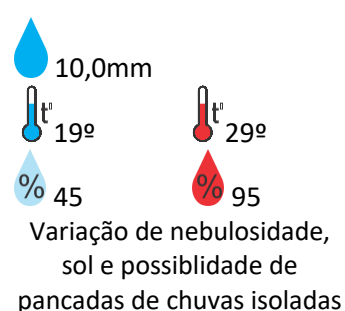
Goiandira



Três Ranchos



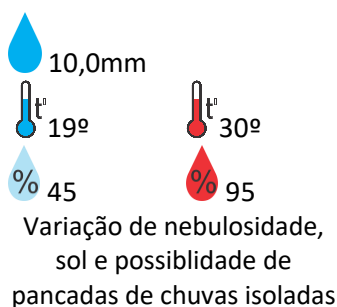
Cumari



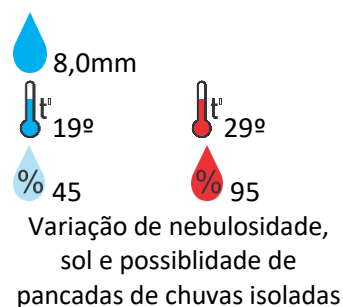
Anhanguera



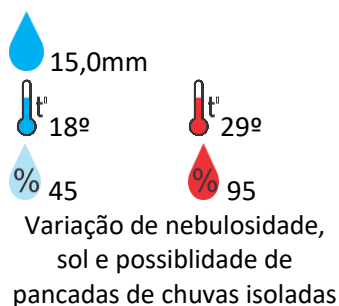
Ipameri



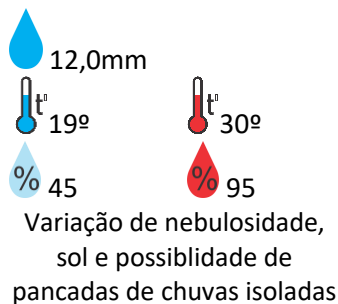
Nova Aurora



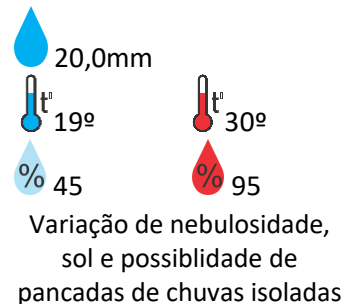
Cristalina



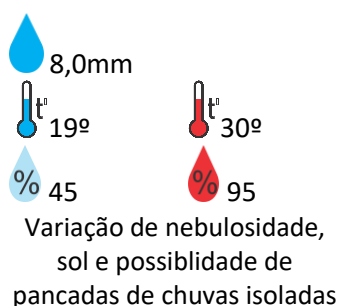
Santa Helena



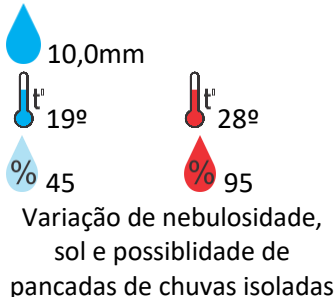
Ceres



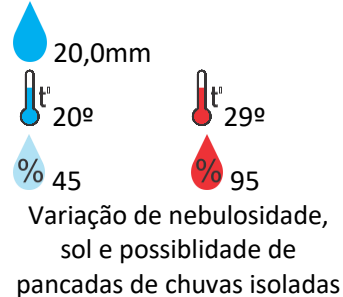
Goiatuba



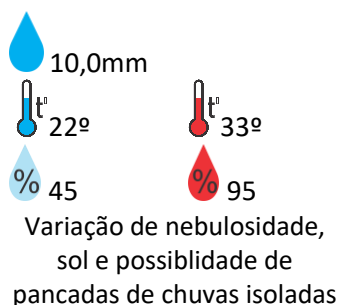
Davinópolis



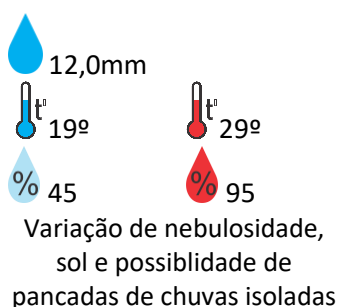
Rubiataba



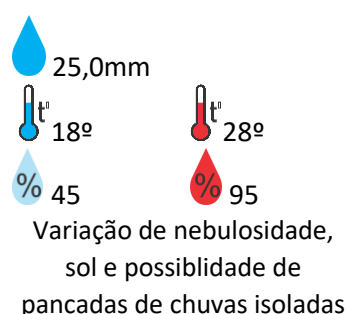
Flores de Goiás



Caldas Novas



Pirenópolis



OBS: As informações contidas nesse boletim do tempo levam em consideração dados das variáveis meteorológicas previstas por modelos meteorológicos e análise de imagens de satélite do dia 13/04/2022 às 07:00 horas.